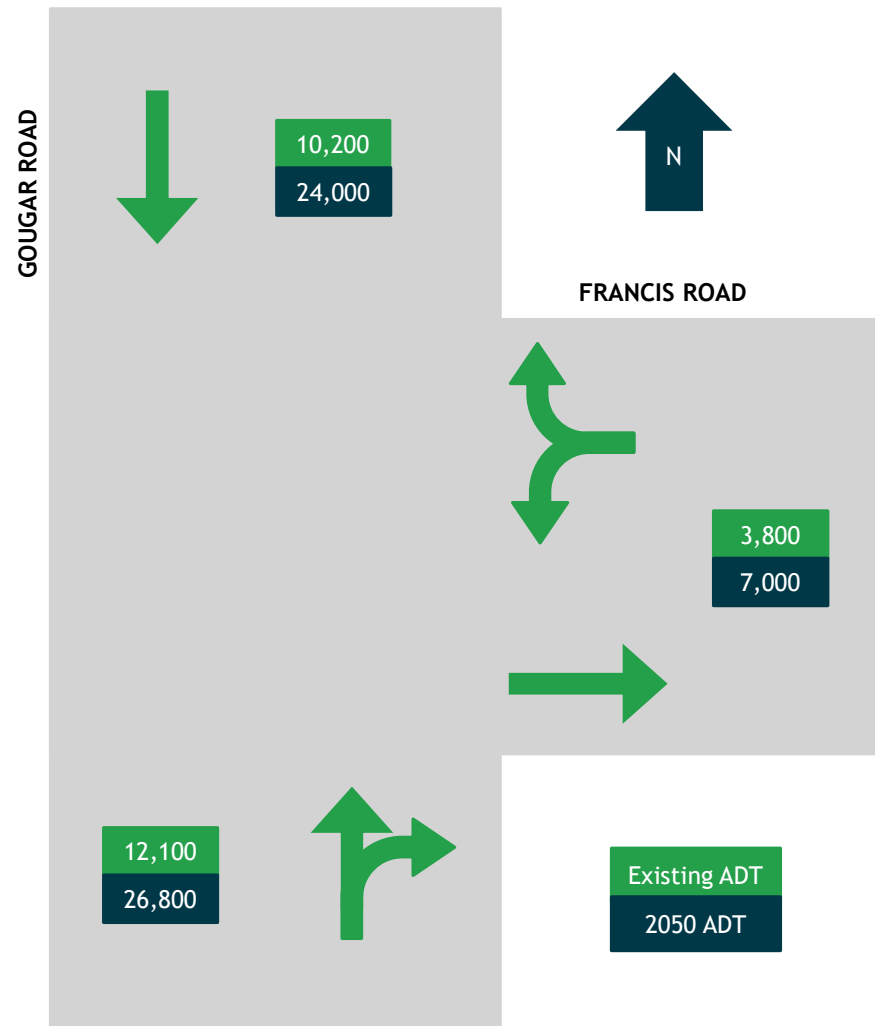


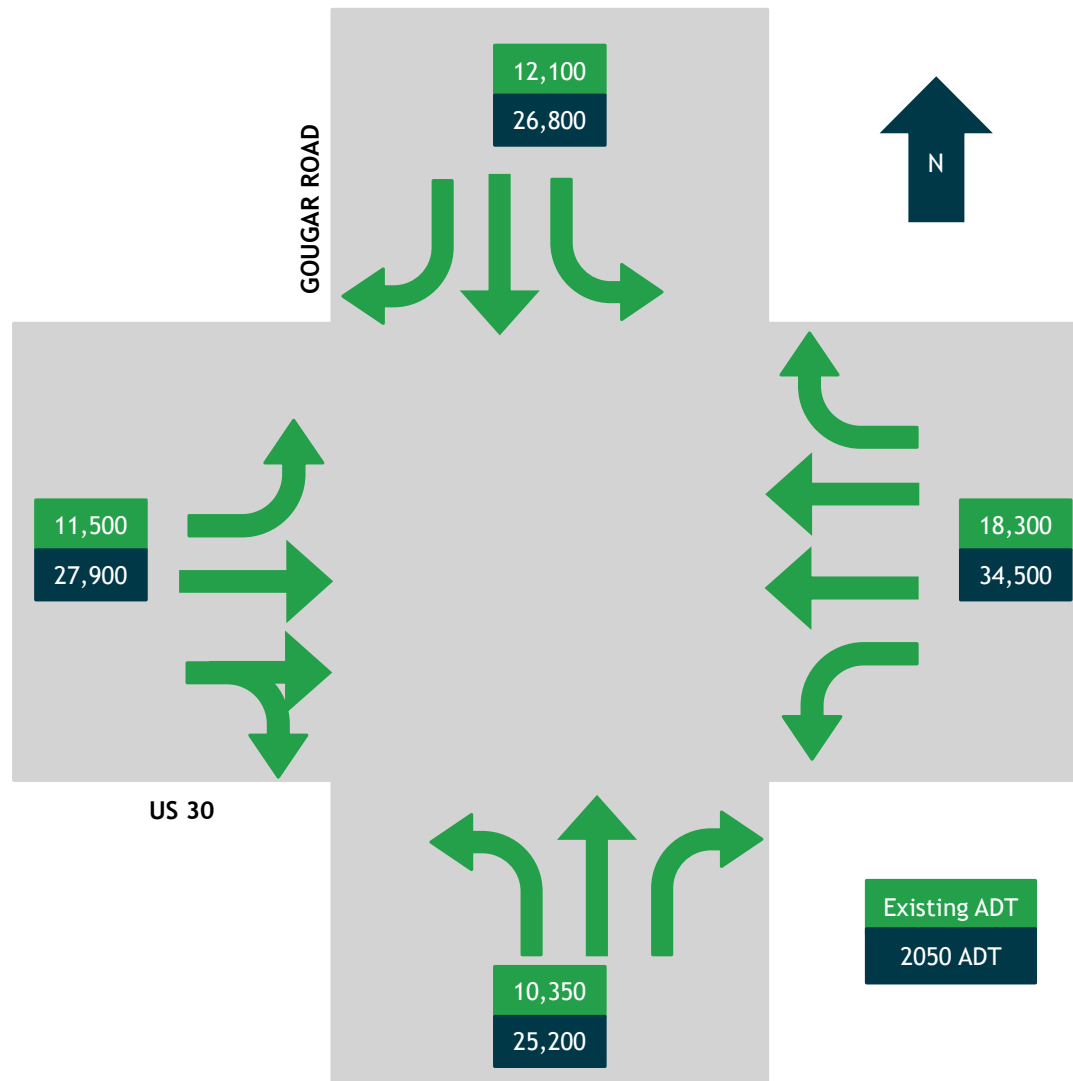
Gougar Road at Francis Road: TRAFFIC VOLUMES

The Chicago Metropolitan Agency for Planning projected existing 2016 Average Daily Traffic (ADT) volumes to the design year (2050).



Gougar Road at US Route 30: TRAFFIC VOLUMES

The Chicago Metropolitan Agency for Planning projected existing 2016 Average Daily Traffic (ADT) volumes to the design year (2050).



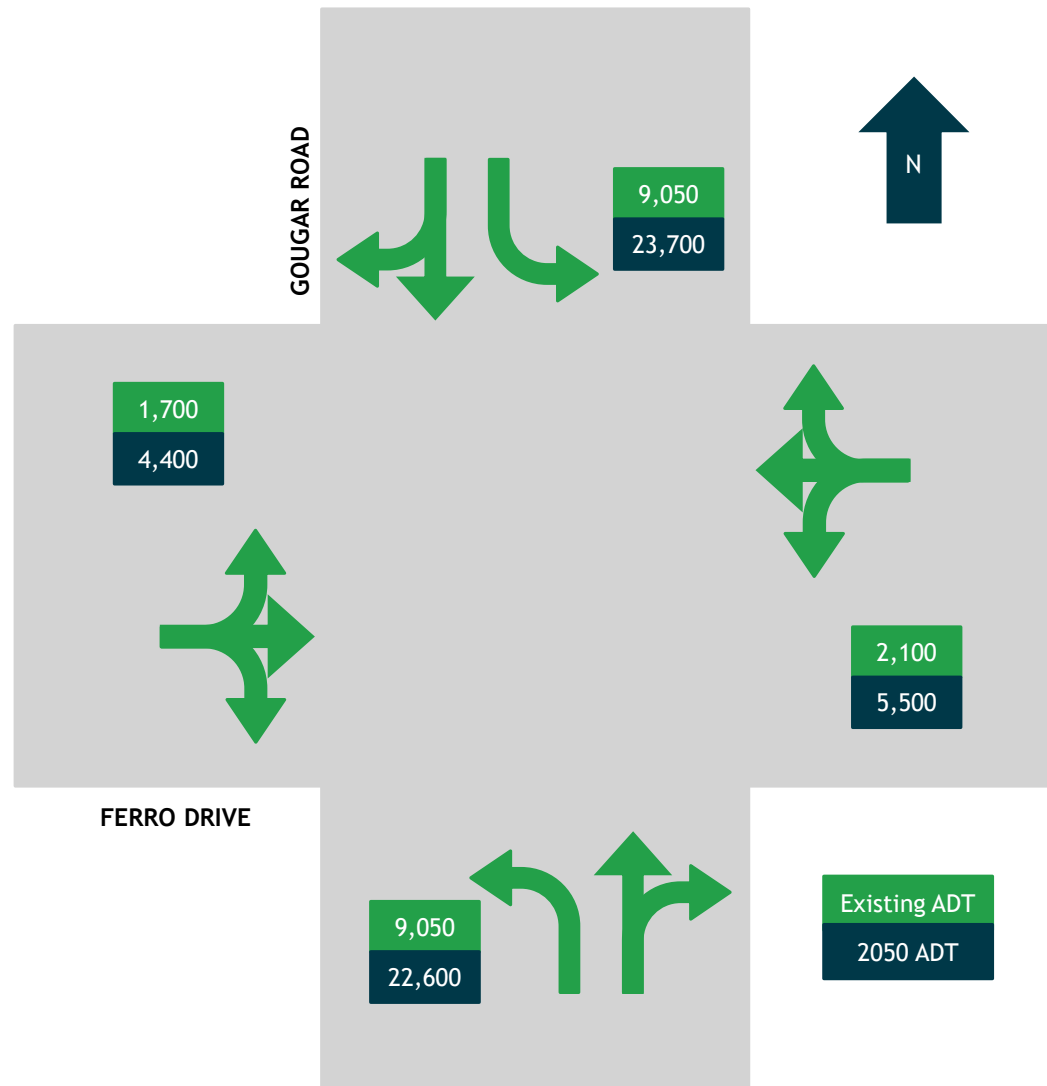
Gougar Road at Lancaster Road: TRAFFIC VOLUMES

The Chicago Metropolitan Agency for Planning projected existing 2016 Average Daily Traffic (ADT) volumes to the design year (2050).



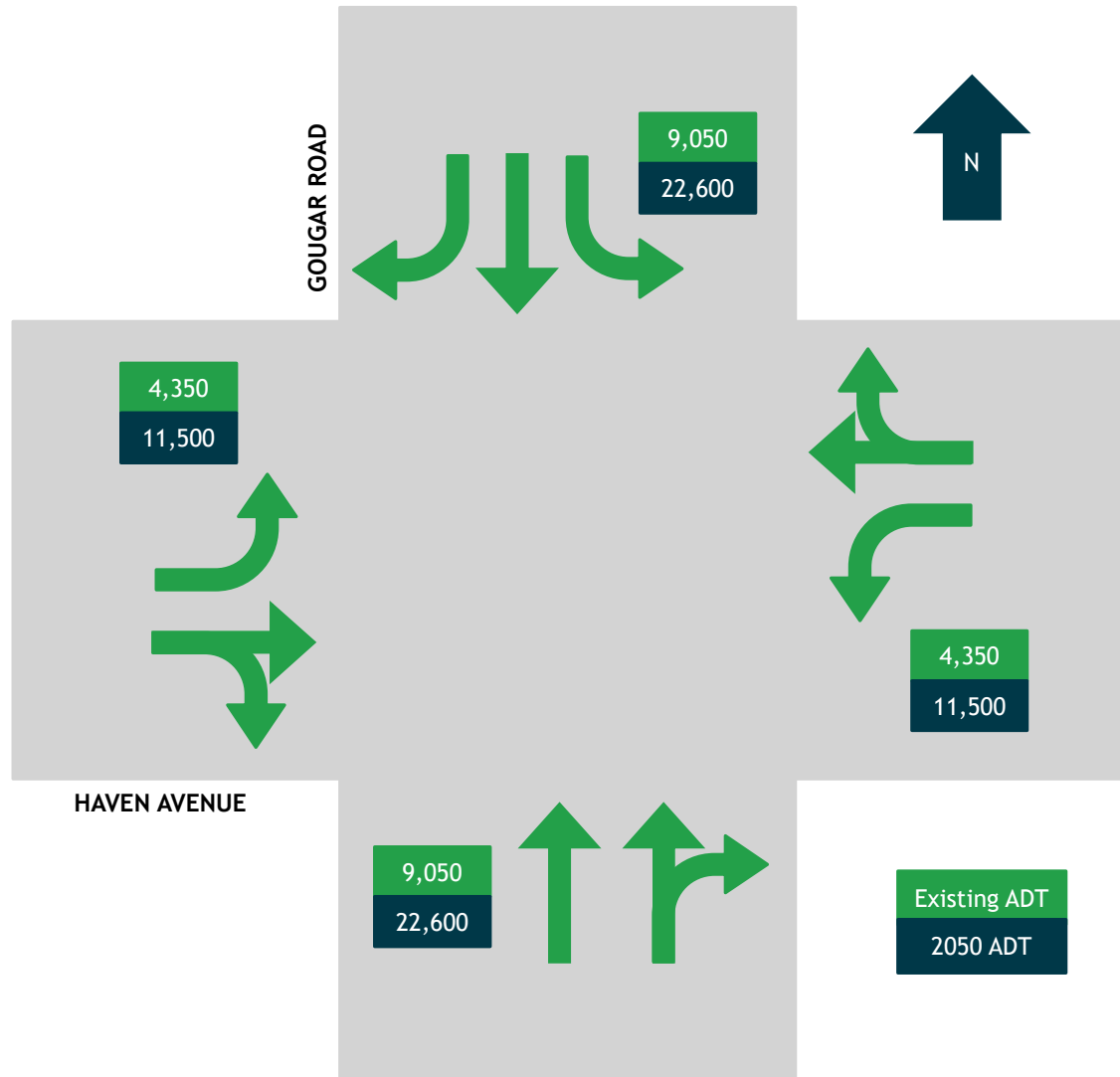
Gougar Road at Ferro Drive: TRAFFIC VOLUMES

The Chicago Metropolitan Agency for Planning projected existing 2016 Average Daily Traffic (ADT) volumes to the design year (2050).



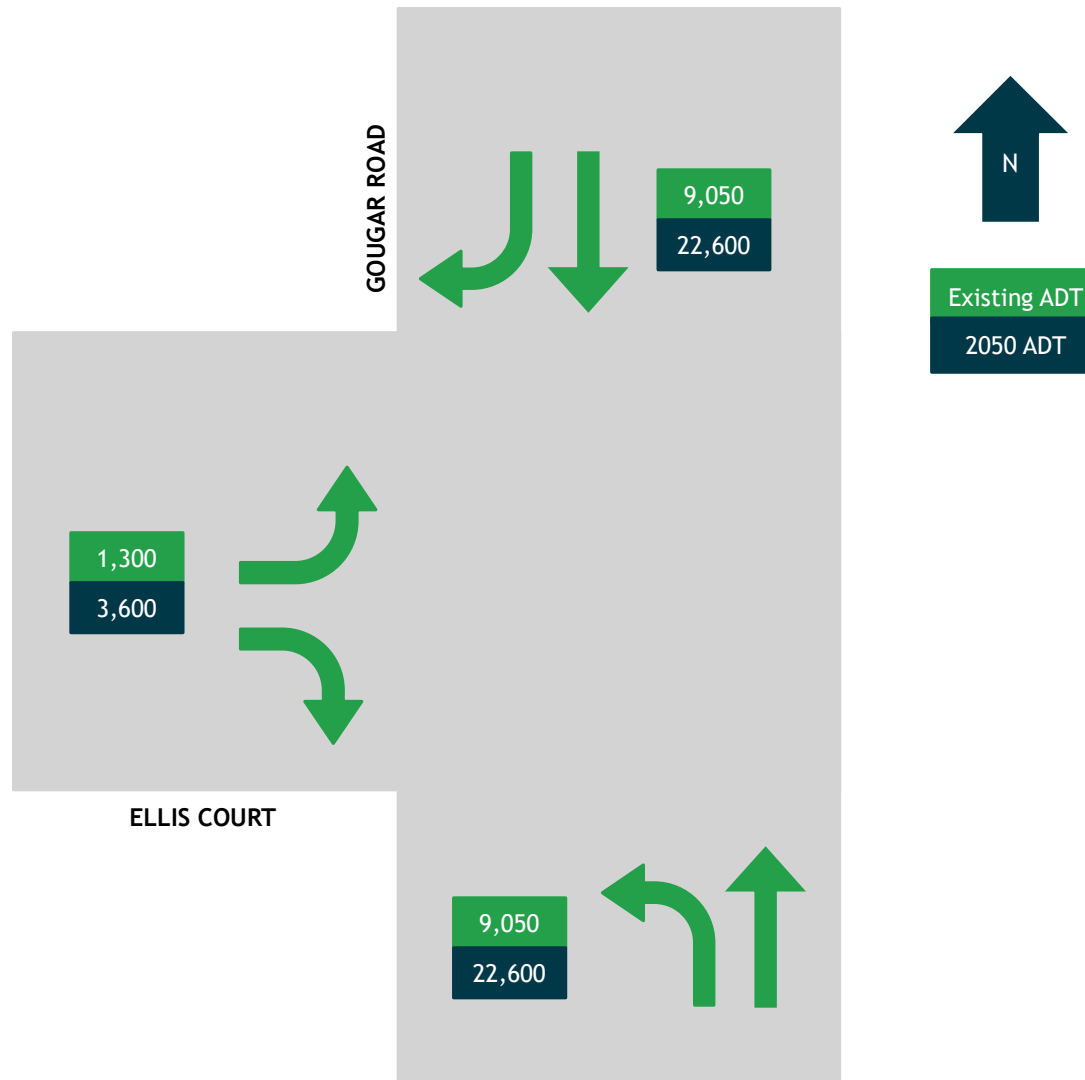
Gougar Road at Haven Avenue: TRAFFIC VOLUMES

The Chicago Metropolitan Agency for Planning projected existing 2016 Average Daily Traffic (ADT) volumes to the design year (2050).



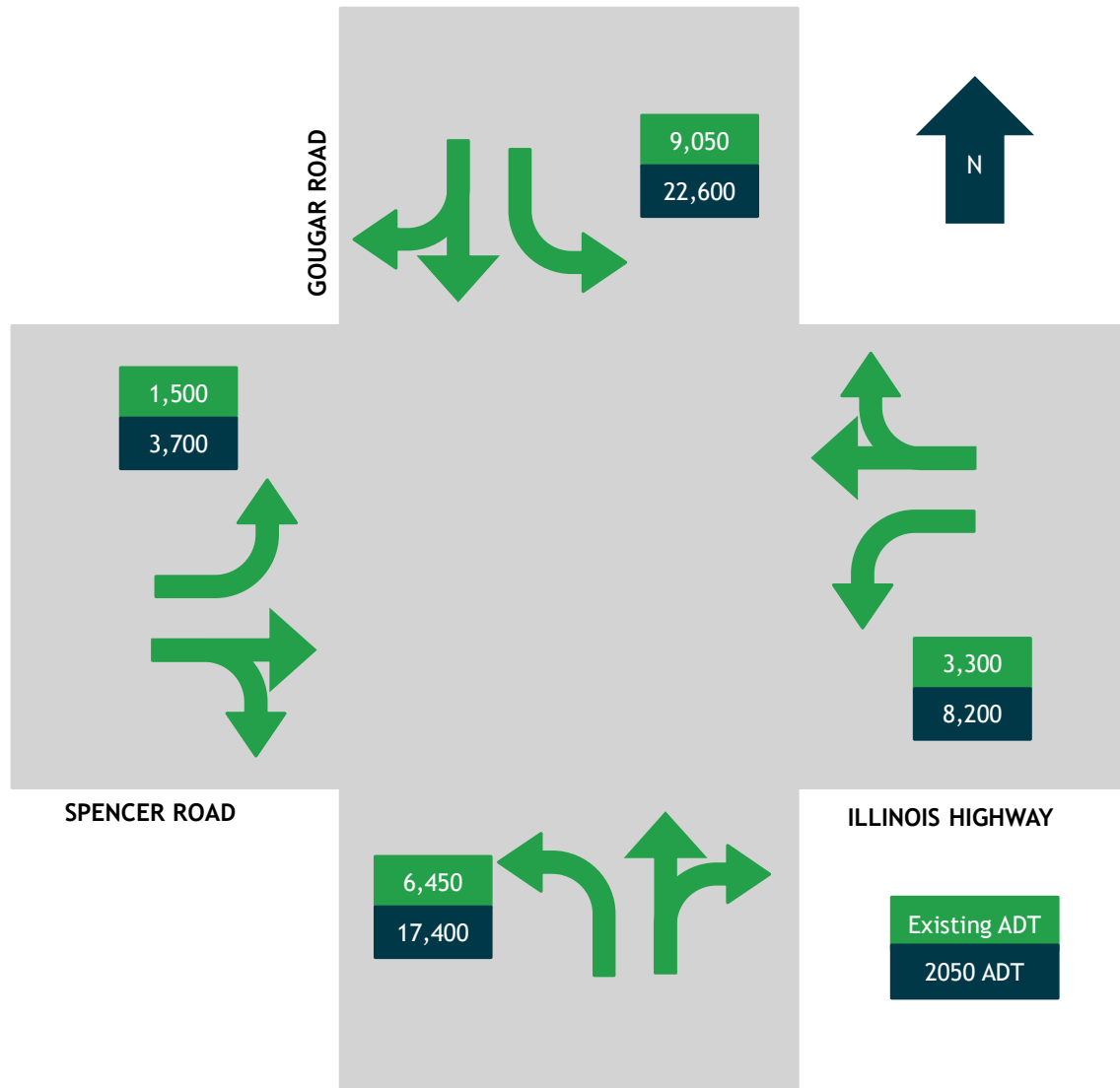
Gougar Road at Ellis Court: TRAFFIC VOLUMES

The Chicago Metropolitan Agency for Planning projected existing 2016 Average Daily Traffic (ADT) volumes to the design year (2050).



Gougar Road at Spencer Road: TRAFFIC VOLUMES

The Chicago Metropolitan Agency for Planning projected existing 2016 Average Daily Traffic (ADT) volumes to the design year (2050).



Gougar Road at Berens Drive: TRAFFIC VOLUMES

The Chicago Metropolitan Agency for Planning projected existing 2016 Average Daily Traffic (ADT) volumes to the design year (2050).

